

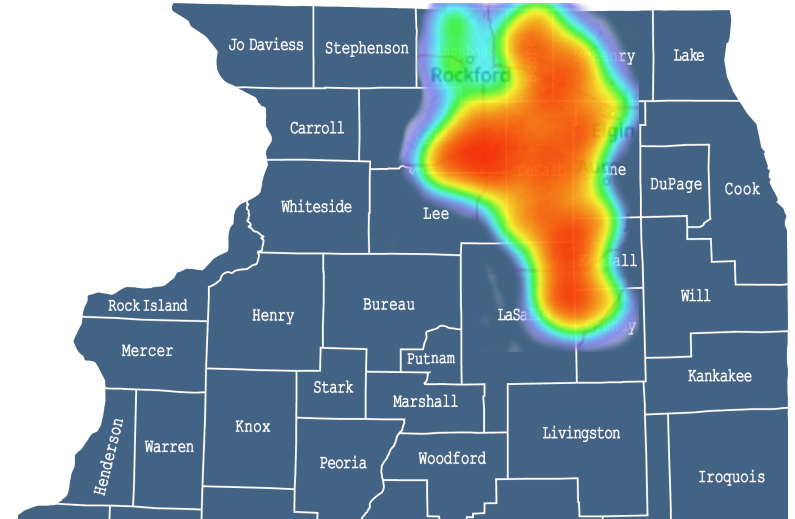
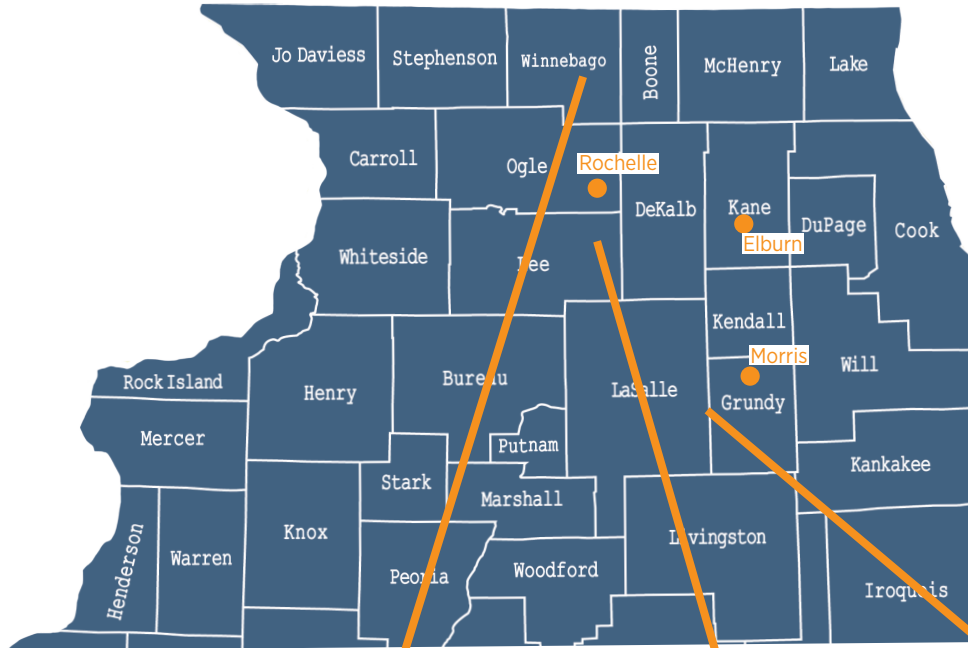


ELBURN

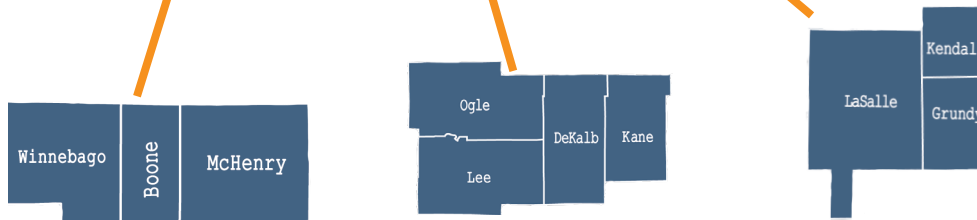
# 2021 CROP TOUR RESULTS

Our grain and agronomy groups teamed up this season and hit the country side for our first crop tour. We chose farms across our areas to partner with as we strive to bring accurate growing season updates to our farmer-owners. Our goal for the tour is to be able to provide more recommendations and help give our farmers a better idea of how to prepare for sales of grain in the fall.

Through the growing season our team did periodic field checks as they progressed, with the below data compiled from our final tour on August 16 - 20.



The above Agellum® map shows where the 112 samples were taken in our geography, with the area in red representing areas where more samples were taken, and the green, blue and purple areas representing areas where less samples were taken.



	Winnebago County	Boone County	McHenry County	Ogle County	Lee County	DeKalb County	Kane County	LaSalle County	Kendall County	Grundy County	Crop Tour Average of 112 samples
Ear Count 30' of row	52.6	53.9	54.3	54.7	54.0	55.0	58.0	53.8	53.2	55.3	54.5
Grain Length	6.31	6.42	7.11	7.28	7.37	7.19	6.95	7.25	6.82	7.02	6.97
Kernal Rows	16.4	15.2	15.9	15.5	17.1	16.0	15.7	16.2	16.0	16.8	16.1
<b>2021 Yield Estimate</b>	<b>178.1</b>	<b>173.8</b>	<b>203.7</b>	<b>204.4</b>	<b>234.8</b>	<b>208.6</b>	<b>210.3</b>	<b>211.1</b>	<b>192.9</b>	<b>217.5</b>	<b>203.5</b>
2020 USDA Final Yield	193.0	193.2	180.3	191.8	195.0	191.2	176.8	186.3	183.1	185.0	187.6
Difference	-7.7%	-10.0%	13.0%	6.6%	20.4%	9.1%	19.0%	13.3%	5.3%	17.6%	8.5%